

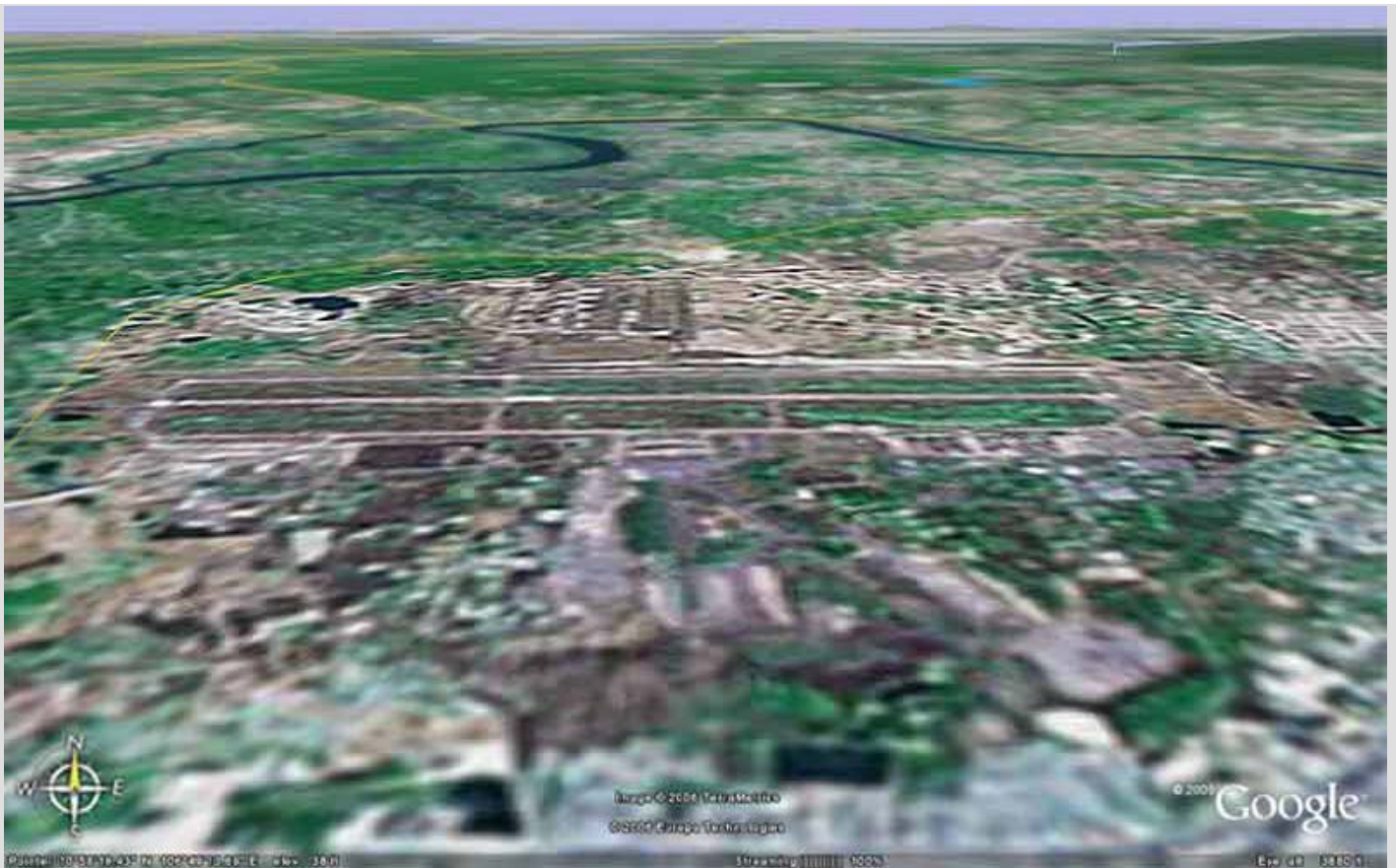
VIETNAM
Biên Hòa AB: Satellite Photos

- Satellite of



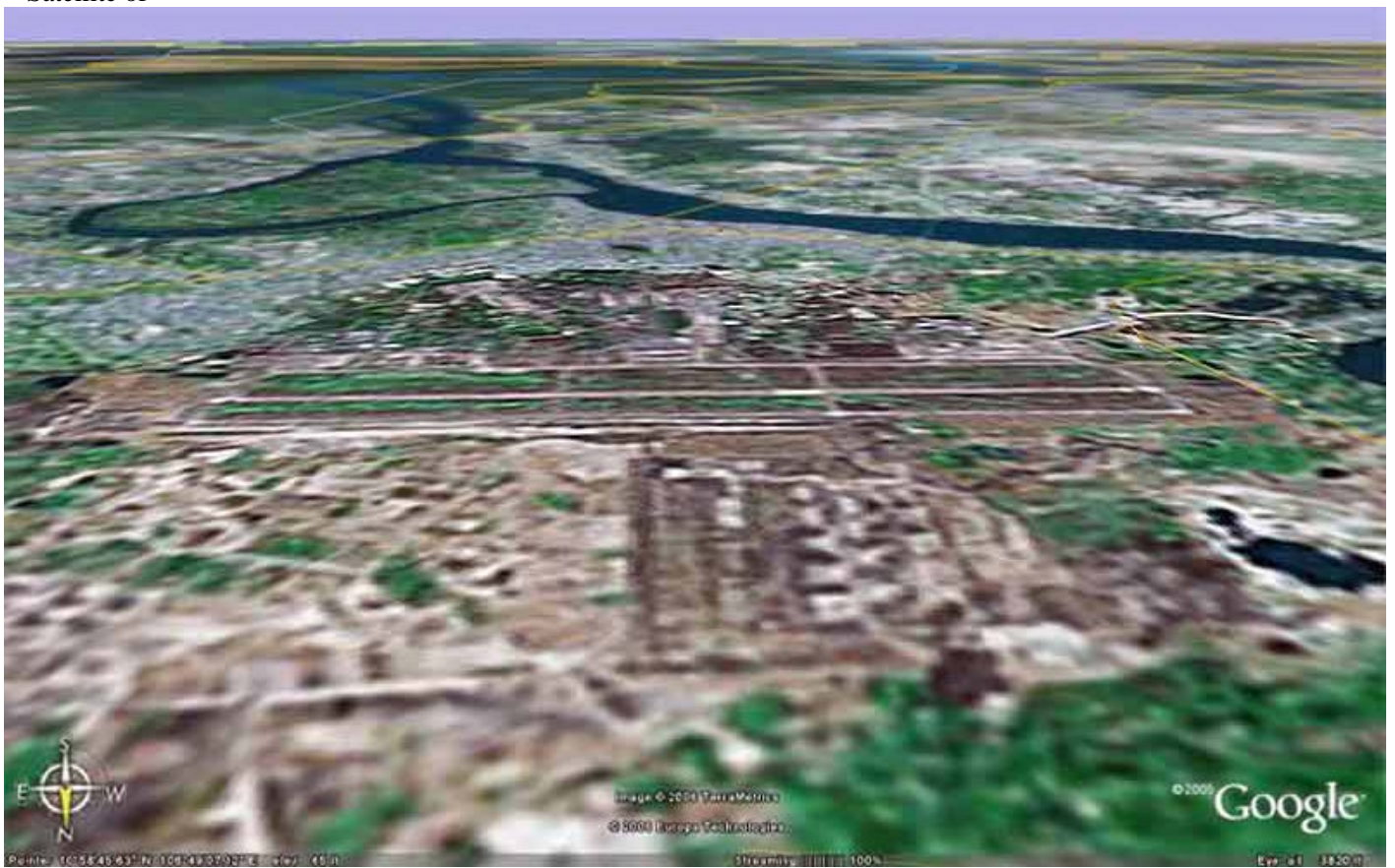
BH AB, imaged Fly Over at 3 Miles altitude.

- Satellite of



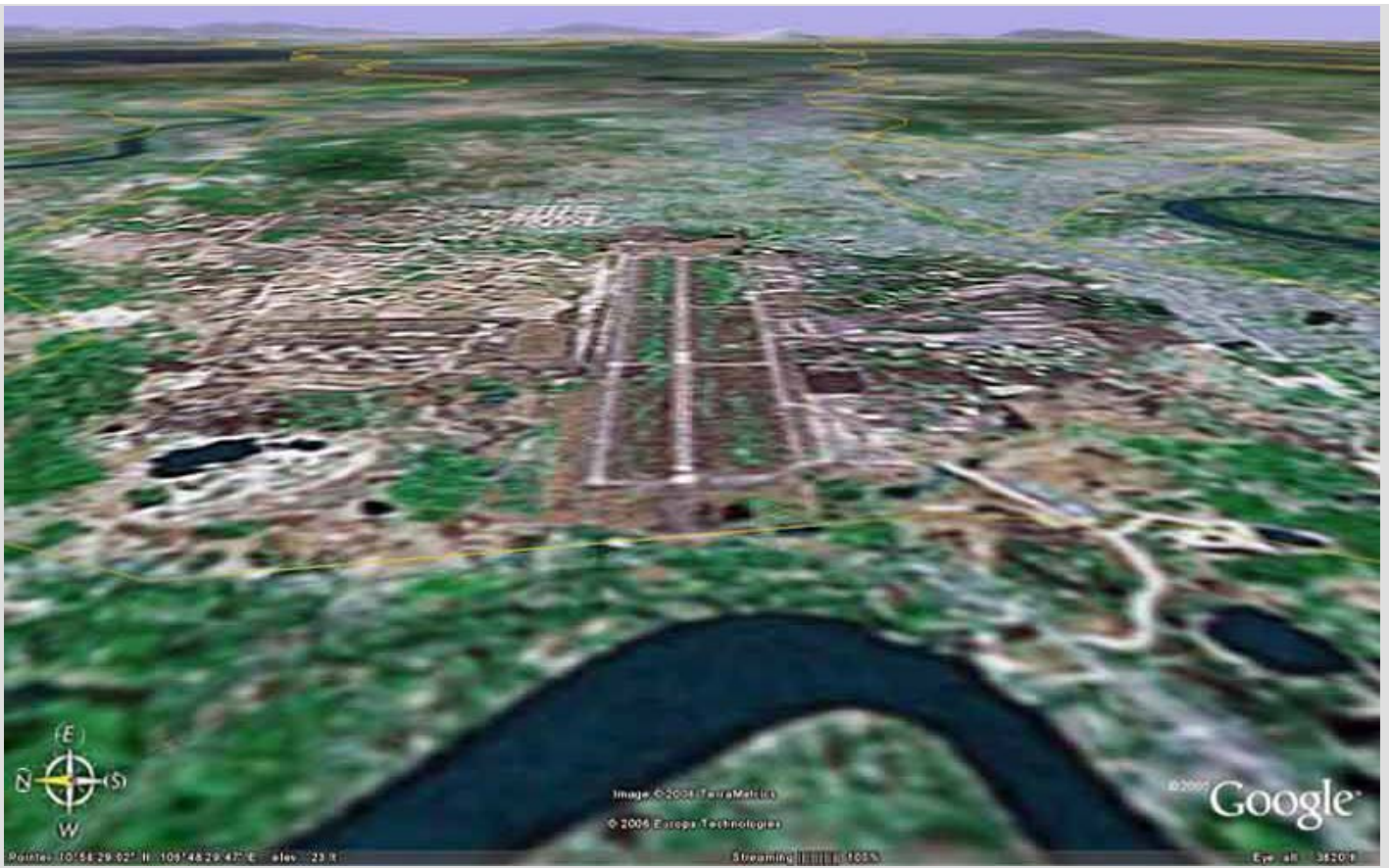
BH AB, imaged/angled North at 3,880 feet altitude.

- Satellite of



BH AB, imaged/angled South at 3,820 feet altitude.

- Satellite of



BH AB, imaged/angled East at 3,820 feet altitude.

- Satellite of



BH AB, imaged/angled West at 3,820 feet altitude.

We Take Care of Our Own

[Click to Report BROKEN LINKS or Photos, or Comment](#)