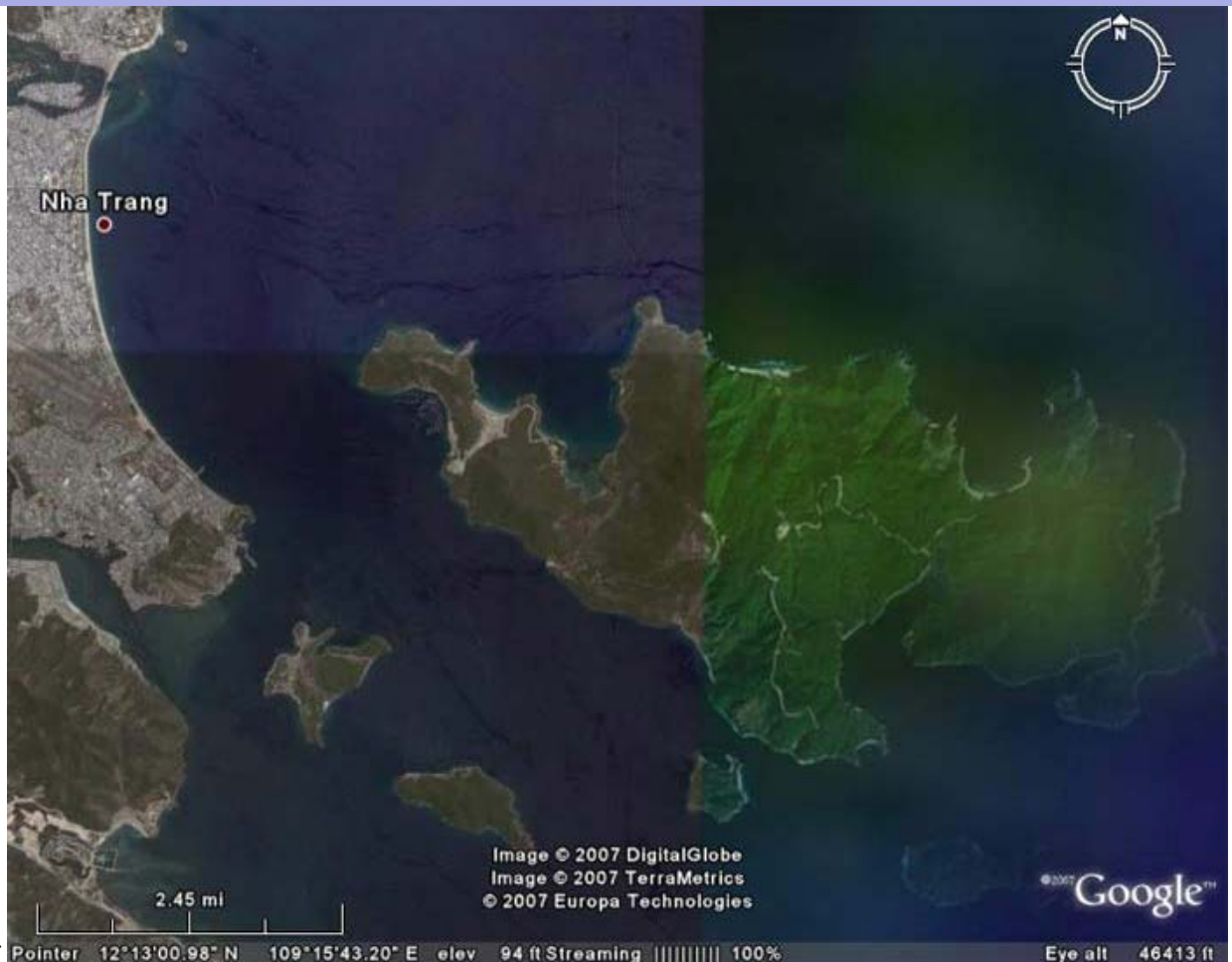


Hon Tre Island, Portcall Radar: Satellite Photos

Vietnam



- Satellite of Pointer 12°13'00.98" N 109°15'43.20" E elev 94 ft Streaming | 100% Eye alt 46413 ft
- HTI Radar, imaged Fly Over at 46,413 feet altitude.

- Satellite of



HTI Radar, imaged/angled East at 3,487 feet, as viewed over Nha Trang AB.

- Satellite of



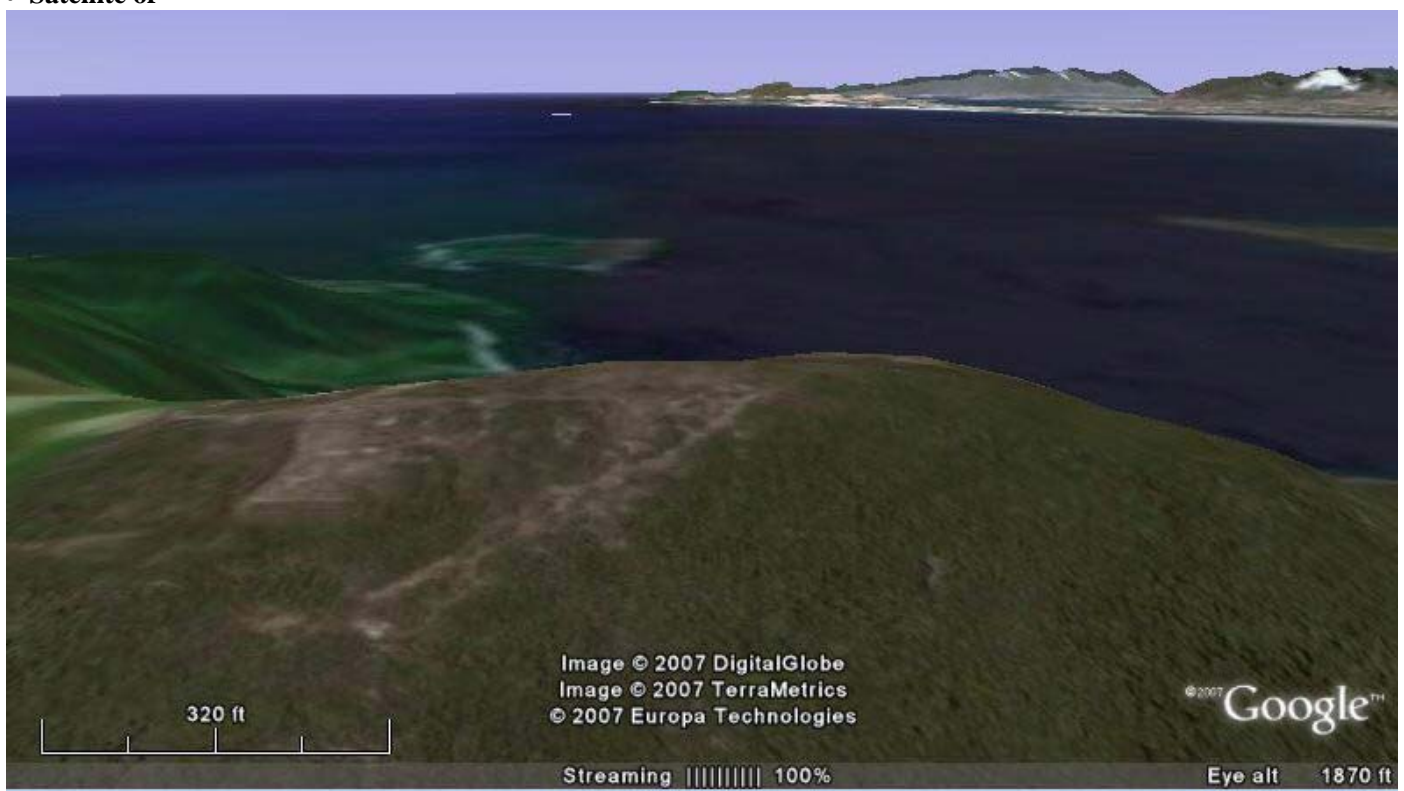
HTI Radar, imaged/Fly Over N/W at 3,001 feet altitude. Site elevation: 1,869 ft.

- Satellite of




HTI Radar, imaged/angled North at 1,869 feet altitude,

- Satellite of



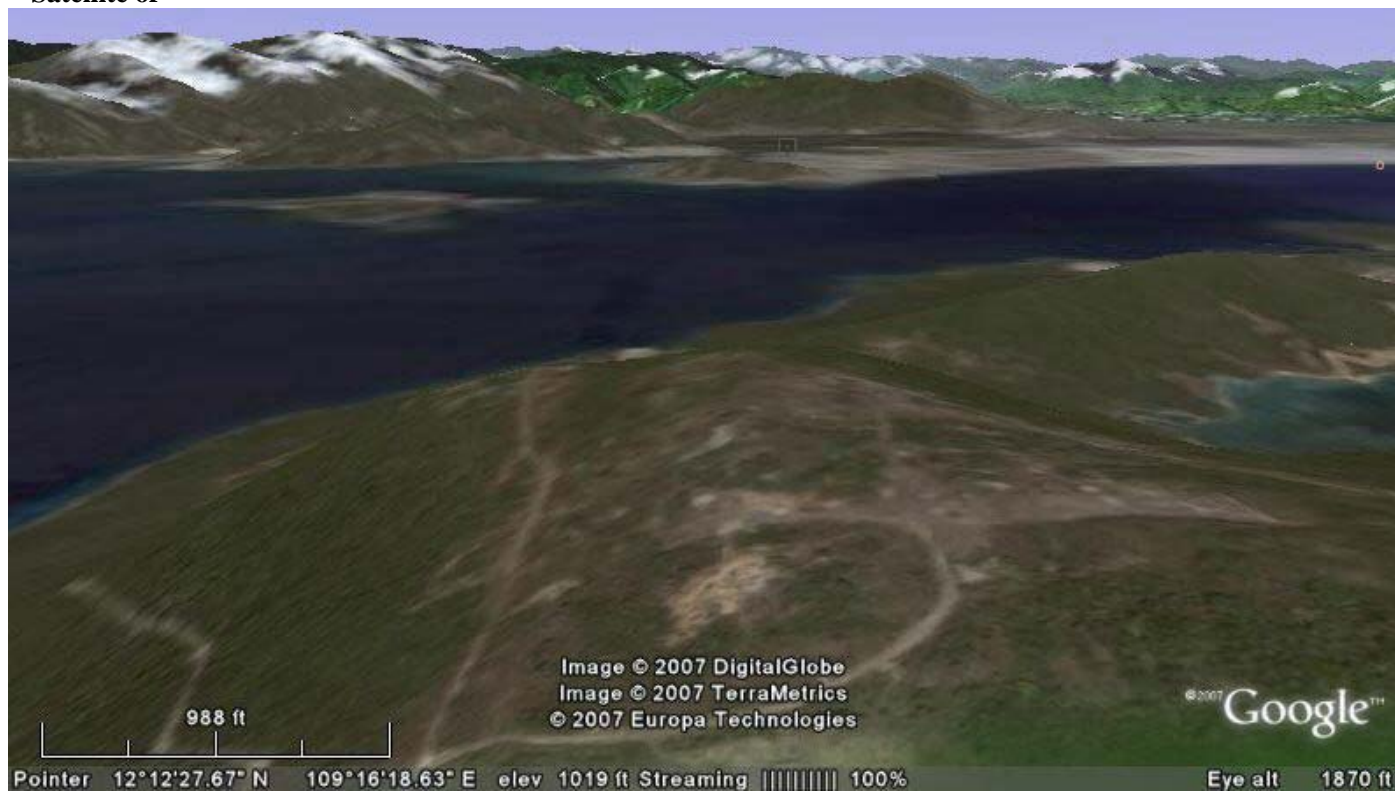
HTI Radar, imaged/angled South at 1,870 feet altitude.

- Satellite of



HTI Radar, imaged/angled East at 1,869 feet altitude.

- Satellite of



HTI Radar, imaged/angled West at 1,869 feet altitude.

We Take Care of Our Own

[Click to Report BROKEN LINKS or Photos, or Comment](#)