

## Ban Me Thuot Air Field and Camp Coryell: Satellite Photos


# Vietnam

- Satellite of




**BMT AB, imaged Fly Over, at 8 miles altitude.**

- Satellite of




**BMT AB imaged/angled North, at 4,900 feet altitude.**

- Satellite of




**BMT AB imaged/angled South, at 4,900 feet altitude.**

- Satellite of



**BMT AB, imaged/angled East at 4,951 feet altitude.**

- Satellite of



**BMT AB imaged/angled West, at 4,951 feet altitude.**

*We Take Care of Our Own*

[Click to Report BROKEN LINKS or Photos, or Comment](#)